



20TH-AUGUST-2022

# SITUATION REPORT

Ghotki, Sukkur, Khairpur, Sanghar, Mirpurkhas, Umerkot, Badin, Thatta Larkana, Kamber-Shadadkot, Jacobabad, Shikarpur and Kashmore



## MONSOON RAIN 2022

### UPDATES

Fresh rains pile up misery in Sindh and Over 600 Villages in Sindh Submerged in Flash Floods.

Heavy Rain floods: hundreds evacuate as '40 Hours Continuous Rain' brings a deluge. A second straight day of rain has brought flooding, landslips, and road closure to road and rural areas of the all district. Huge migration, livestock death and human losses along with 100% crops and orchards damages

Disastrous spells of monsoon rains (40 Hours of continuous rains) have led to the collapse of Bandhs/Canals/Shakhs collapsed/breaches and the floodwater wiped out cattle, crops, and farmlands in the affected areas. It is pertinent to mention here that land connectivity to different villages was disconnected from other parts of the districts. Heavy rains and subsequent floods have killed at least 73 people and destroyed thousands of homes across all districts of Sindh since the monsoon rains began in mid-June. The worst affected is the Umerkot, Sanghar, Mirpurkhas, Khairpur, Sukkur, Ghotki, Jacobabad, Larkana and Kamber-Shadadkot, Badin, Thatta, Shaheed Benazirabad, and Hyderabad where the highest ratio of animal death, the highest rate of, migration of people and 100% damages of crops and orchards.

With more monsoon gusts of 40 hours of continuous rain bearing down on Sindh's districts, the people in Sindh have the highest rate of migration, no food supplies for more than two days, water-borne diseases increase, losses of crops, damages to houses, death of livestock and death of a human, which have snuffed out hundreds of lives, continued their assault on Friday. The death toll rose to 64 across Sindh in SRISO Intervene districts. The deadly rains have crippled transportation and commerce while drowning out thousands from their villages as around 10,000 houses were damaged out of which 6,700 were completely swept away.

### HIGHLIGHTS

Heavy monsoon rainfall has affected all districts across Sindh, causing floods and flash floods that resulted in casualties and infrastructure damage.

- SRISO Initiated started providing relief food assistance in Umerkot, Badin, Mirpurkhas, Khairpur, Sanghar by providing ration bags to the affected community.

SRISO is rapidly expanding its relief operations in other districts also with proper assessment and mechanism for conditional food assistance activity to cover the needs of households.

### IN NUMBERS

**1,329,268** people were affected by floods and flash floods in all districts of Sindh.

**177** casualties and **701** people injured

**2,247** Livestock death

Partially Damaged Houses: 50580 and fully 9017 Houses fully damaged.

Source: PDMA, 20th Aug, 2022

# Initial Rapid Assessment-Damages/Losses Survey Details -SRSO MER

District Name	No of Talukas Affected	No fo Ucs Affected	No of Villages Affected	No of HHs Affected	No of Houses Affected	No of Livestock affected/ Death		Human Death/Injuries		Number of Migrated Households
						Affected	Death	Injuries	Death	
Thatta	4	27	659	51,664	12,172	2,012	115	310	11	16,770
Badin	5	27	999	21,605	4,784	718	46	115	-	1,723
Mirpurkhas	6	35	1,050	36,750	25,725	2,573	51	-	-	4,410
Umerkot	4	38	655	42,575	12,773	1,335	221	58	-	14,365
Khairpur	8	88	1,196	51,012	20,405	3,239	324	31	40	7,549
Sukkur	5	30	1,480	39,874	2,304	3,191	530	294	2	65
Ghotki	5	62	1,466	56,279	20,102	3,191	670	446	2	14,512
Sanghar	6	60	1,200	45,600	31,920	3,192	344	-	11	9,120
<b>Total</b>	<b>43</b>	<b>367</b>	<b>8,705</b>	<b>345,359</b>	<b>130,185</b>	<b>19,449</b>	<b>2,301</b>	<b>1,254</b>	<b>66</b>	<b>68,514</b>

## Crops/Orchards

Taluka	Cotton	Chilli	Tomato	Banana	Rice	Vegetable	Paan Leaves (Betal)	Date palm	Sugarcane	Banana	Lemon
Thatta	62%	72%	0%	8%	7%	50%	28%	0%	0%	0%	0%
Badin	16%	14%	7%	0%	21%	18%	0%	0%	0%	0%	0%
Mirpurkhas	0%	0%	0%	0%	0%	0%	0%	0%	0%	0%	0%
Umerkot	31%	19%	14%	5%	0%	21%	9%	0%	0%	0%	0%
Khairpur	74%	0	0	0	0	2%	0	61%	42%	10%	4%
Sukkur	35%	0%	0%	0%	39%	8%	0%	0%	0%	0%	0%
Ghotki	39%	0%	0%	0%	38%	8%	0%	0%	0%	0%	0%
Sanghar	75%	100%	100%	0%	0%	45%	0%	0%	0%	50%	0%

## Community Self Constructed Houses Damages/Demolsihed

District Name	No of HHs Affected	Partially Damaged		Completely Destroyed		Taluka	# Sheep Death	# Goats Death	# Camels Death	# Buffalo Death	# Donkey Death	# Poultry Layers Death	# Cow Death
		1. Katcha	2. Paka	1. Katcha	2. Paka								
Thatta	51,664	12,172	103	52	12	Thatta	105	287	-	11	3	117	5
Badin	21,605	4,944	22	22	4	Badin	13	52	-	-	-	-	-
Mirpurkhas	1,946	218	-	11	1	Mirpurkhas	-	4	-	-	-	-	-
Umerkot	42,575	12,773	43	34	10	Umerkot	53	62	1	21	9	55	20
Khairpur	51,012	17,033	164	179	23	Khairpur	124	80	-	38	5	1,142	19
Sukkur	2,304	1,509	407	531	217	Sukkur	397	743	-	45	2	2,169	248
Ghotki	56,279	13,608	398	758	298	Ghotki	223	470	-	65	9	1,980	280
Sanghar	45,600	29,015	-	2,905	-	Sanghar	63	115	1	27	7	55	10
<b>Total</b>	<b>272,985</b>	<b>91,271</b>	<b>1,137</b>	<b>4,492</b>	<b>565</b>	<b>Total</b>	<b>978</b>	<b>1,813</b>	<b>2</b>	<b>207</b>	<b>35</b>	<b>5,518</b>	<b>582</b>

## Facilities Demolished or Damaged

Taluka	Total Schools	Primary	Secondary	Higher Secondary	Total Health Facilities	BHU	Any Medical Hospital	Total Water Source Damages	Drinking Water Canal	Irrigation Canal
Thatta	11	9	1	1	4	4	0	0	0	0
Badin	9	8	1	0	4	4	0	0	0	0
Mirpurkhas	-	-	-	-	-	-	-	-	-	-
Umerkot	40	27	12	3	7	4	3	142	6	0
Khairpur	18	11	6	1	1	1	0	0	0	2
Sukkur	0	0	0	0	0	0	0	0	0	0
Ghotki	0	0	0	0	0	0	0	0	0	0
Sanghar	-	6	1	1	1	1	-	-	-	-
<b>Total</b>	<b>78</b>	<b>61</b>	<b>21</b>	<b>6</b>	<b>17</b>	<b>14</b>	<b>3</b>	<b>142</b>	<b>6</b>	<b>2</b>

Still-Initial Rapid Assessment Survey is ongoing in all districts for assessing the damages/losses.



# SITUATION

## ANALYSIS OF UMERKOT DISTRICT



## IMMEDIATE ASSISTANCE REQUIRED

Immediate Assistance Required for Impoverishing Marginalized Communities in Floods Ravaged Rural Sindh

- NFI Item- Tents/Mosquito Nets
- Food Items- Ration
- Free Medical Camps
- Water Purification kits
- Animal Vaccination and Medical Treatment

### Recommendations:

- 1-Need to ensure availability of tents with wash facilities to affected HHs who lost their houses during monsoon rainfall.
- 2-Need to ensure provide food items on emergency basis.
- 3-Need to provide mosquito kit for save human lives and livestock small and large ruminant prevention from diseases from contagious.
- 4-Need to provide hygiene kit with water cooler on emergency basis for prevention from viral disease.

## DISTRICTS SITUATION

Current Situation is getting worst due to continuous raining. The following is the worst situation of appended districts mentioned above.

- Migration has increased and 40% of Umerkot, Sanghar, Mirpurkhas and Thatta community have migrated and shifted towards roads/Schools/Camps.
- Community has lost their katcha/mud houses damaged 100% and grain storage , livetsock's wheat straw storage also washed away due to rain.
- Few LCHs built by the SRSO-Sindh government have also been partially damaged during the monsoon season.
- Community has lost their animals and also lost animal feed and fodder.
- Agriculture crop totally damaged-(Major Cotton crop, Chilies, Sugarcane and onion).
- Electricity is vanished, road infrastructure has been destroyed. Mobile service and network disconnected and Non-accessibility to villages due to rain.
- Roads and street found damaged due to overflow of water.
- Badly affected Pakka and Katcha roads along with bridges and culverts.
- Unavailability of safe drinking water.
- Shortage of Water & fodder for Livestock. Livestock diseases have been increased.
- Increase in diarrhea and water borne disease.

### Umerkot

Due to flood situation people's faced problems

1. Flood water in their homes,
2. They haven't shelter
3. People's suffering from Maleria and dhiera disease
4. They haven't ration and cooked food,
5. They haven't safe drinking water
6. Animals suffering from different diseases,
7. All shelters fully damaged
8. Transportation issues,
9. They haven't Safe place for temporary residency.



Village Khati Water Taluka Umerkot



Comunity migrating to road and camp side from there villages



Taluka samaro

# DISTRICT KHAIRPUR SITUATION

District Khairpur- Rain Emergency Monsoon 2022



Sindh-Khairpur Heavy Rain floods: hundreds evacuate as '40 Hours Continuous Rain' brings a deluge. A second straight day of rain has brought flooding, landslips, and road closure to road and rural areas of the Khairpur district.

Monsoon Heavy Rain 2022 floods could take months to clean up, with 7,549 people displaced because continuous 40 hours of rain has damaged roads, homes, crops, livestock death, and Human death, and forced more than 51,102 households have been affected. Weather forecaster-Pakistan Metrological Department data showed Khairpur had received well over 300mm in the past 24 hours.

Torrential rain has slammed all talukas of Khairpur for a second continuous straight day of rain, forcing hundreds to evacuate their homes and triggering road and school closures and landslips.

Thursday and Friday's rainstorms are worsening conditions in Khairpur's already sodden drowned lands, crops, damages to homes, and death of livestock and humans. The continuous rain has worsened the conditions of the community due to standing water,

Residents in the rural areas found themselves isolated after damage to road infrastructure, no communication network, fallen trees, and flood waters blocked highway access. The stormy weather also forced them to stay in their homes because straw huts are flying away and they are unable to go for daily wages and small-scale businesses were shuttered. The deadly rains have crippled transportation and commerce while drowning out thousands from their villages as around 20,405 houses were damaged out of which 6,700 were completely swept away.

Communities in rural areas, including the Faiz Ganj, Thari Mirwah, and Sobho dero-Katcha areas had been cut off and were running low on food supplies.

The bad weather shows little sign of letting up and the threat of lack of nutrition for children and food for households, water-borne diseases increased and need immediate assistance for relief work. In addition, cloudy weather with chances of rain-wind-thundershower was predicted in the next three days up to 23rd August 2022.

## HIGHLIGHTS

Heavy monsoon rainfall has affected 8 talukas of Khairpur, causing floods and flash floods that resulted in casualties and infrastructure damage.

- SRSO started providing relief food assistance on immediate basis by providing ration bags among local dam/bandh breaches.
- SRSO has provided assistance to 7,549 flood-affected people to safely migrate in safe places.

## IN NUMBERS

**51,102 people were affected by floods and flash floods in all talukas of district Khairpur.**

**34 casualties and 22 people injured  
285,66 people are in immediate need of shelter and food.**

**7549 people have migrated from submerged villages and houses to roads and government camps/schools for survival.**



## DATES ORCHARDS

The Date Palms garden and harvested dates have been destroyed 100% and cause a huge loss to growers, economy and local marketers.

## COTTON AND OTHER CROPS DAMAGES

Due to heavy rain, the water standing in crops like cotton, banana, chilli and vegetables have been destroyed completely.

# Initial Rapid Assessment of Damages/Losses of Heavy Monsoon Rain, 2022 Details

Taluka	No of Ucs Affected	No of Villages Affected	No of HHs Affected	No of Houses damaged	No of Livestock affected/ Death		Human Death/Injuries		Number of Migrated Households
					Affected	Death	Injuries	Death	
Khairpur	13	338	8,112	3,245	973	8	4	13	560
Kingri	13	338	7,436	2,974	892	11	-	2	324
Gambat	10	260	5,720	2,288	686	33	3	3	572
Sobhdero	10	260	5,720	2,288	686	47	17	7	789
Kotdiji	13	338	7,436	2,974	892	74	2	2	2,900
Nara	6	156	3,432	1,373	412	19	-	1	980
Mirwah	13	338	7,436	2,974	892	74	1	6	744
Faiz Ganj	10	260	5,720	2,288	686	57	4	6	680
<b>Total</b>	<b>88</b>	<b>1,196</b>	<b>51,012</b>	<b>20,405</b>	<b>3,239</b>	<b>324</b>	<b>31</b>	<b>40</b>	<b>7,549</b>

## Houses Damages/Demolished

Taluka Name	No of HHs Affected	Partially Damaged		Completely Destroyed	
		1. Katcha	2. Paka	1. Katcha	2. Paka
Khairpur	8,112	3,245	25	16	3
Kingri	7,436	2,974	3	5	-
Gambat	5,720	2,288	24	13	2
Sobhdero	5,720	2,288	5	15	1
Kotdiji	7,436	2,974	61	34	4
Nara	3,432	1,373	3	15	0
Mirwah	7,436	2,974	8	21	4
Faiz Ganj	5,720	2,288	35	60	9
<b>Tota</b>	<b>51,012</b>	<b>20,405</b>	<b>164</b>	<b>179</b>	<b>23</b>

Taluka	Low Cost Houses Damages		
	Partially	Fully	Total
Khairpur	11	2	13
Kingri	7	2	9
Gambat	3	1	4
Sobhdero	5	1	6
Kotdiji	11	7	18
Nara	6	2	8
Mirwah	4	2	6
Faiz Ganj	14	2	17
<b>Total</b>	<b>61</b>	<b>19</b>	<b>81</b>

Taluka	# Sheep Death	# Goats Death	# Camels Death	# Buffalo Death	# Donkey Death	# Poultry Layers Death	# Cow Death
Khairpur	-	9	-	13	1	200	2
Kingri	23	-	-	3	-	70	3
Gambat	16	13	-	6	-	10	3
Sobhdero	5	17	-	5	1	150	2
Kotdiji	29	23	-	4	-	245	3
Nara	16	2	-	1	-	195	3
Mirwah	10	4	-	2	1	150	-
Faiz Ganj	25	12	-	4	2	122	3
<b>Total</b>	<b>124</b>	<b>80</b>	<b>-</b>	<b>38</b>	<b>5</b>	<b>1,142</b>	<b>19</b>

## Facilities Demolished or Damaged

Taluka	Total Schools	Primary	Secondary	Higher Secondary	Total Health Facilities	BHU	Any Medical Hospital	Total Water Source Damages	Drinking Water Canal	Irrigation Canal
Khairpur	-	-	-	-	-	-	-	-	-	-
Kingri	-	-	-	-	-	-	-	-	-	-
Gambat	3	2	1	-	1	1	-	-	-	-
Sobhdero	2	1	1	-	-	-	-	-	-	-
Kotdiji	7	3	3	1	-	-	-	-	-	2
Nara	2	2	-	-	-	-	-	-	-	-
Mirwah	3	2	1	-	-	-	-	-	-	-
Faiz Ganj	1	1	-	-	-	-	-	-	-	-
<b>Total</b>	<b>18</b>	<b>11</b>	<b>6</b>	<b>1</b>	<b>1</b>	<b>1</b>	<b>-</b>	<b>-</b>	<b>-</b>	<b>2</b>

Taluka	Human Losses/Death	# Children	# Women	# Senior Citizen	# Men	Injured	Migration of HHs
Khairpur	13	6	4	-	3	4	560
Kingri	2	2	-	-	-	-	324
Gambat	3	2	-	-	1	3	572
Sobhdero	7	2	1	-	4	17	789
Kotdiji	2	-	1	-	1	2	2,900
Nara	1	1	-	-	-	-	980
Mirwah	6	3	2	-	1	1	744
Faiz Ganj	6	6	-	-	-	4	680
<b>Total</b>	<b>40</b>	<b>22</b>	<b>8</b>	<b>-</b>	<b>10</b>	<b>31</b>	<b>7,549</b>

## SRSO EDP Program-Small Scale Businesses

S.#	BDG Name	Business Type	Taluka
1	Benazir	Livestock Rearing	Kingri
2	Mehrani	Grocery Retail Shop	Kot Diji
3	Newro	Cosmetic Shop	Gambat
4	Sawera	Nursery	Khairpur
5	Adham Sultan	Date Leasing & Processing	Kot Diji
6	Mubarak Shar	Date Leasing & Processing	Kingri
7	Laal Bux Kalhoro	Date Leasing & Processing	Khairpur

**Still-Initial Rapid Assessment Survey is on going in Khairpur district for assessing the damages/losses.**



**Dewatering from villages and crops by Villagers on self assistance**



**Migration of People to Government Schools**

# District Khairpur Pictorial View of Rain Disaster





**MONSOON RAIN, 2022**

# **THE SITUATION REPORT DISTRICT-THATTA**



**IMMEDIATE ASSISTANCE  
REQUIRED FOR IMPOVERISHING  
MARGINALIZED COMMUNITIES  
IN FLOODS RAVAGED RURAL  
SINDH**

- NFI Item- Tents/Mosquito Nets
- Food Items- Ration
- Free Medical Camps
- Water Purification kits
- Animal Vaccination & Medical Treatment

## **THE SITUATION**



The torrential rains created havoc over a large span of geographies and impacted a large number of populations due to rain and thundershowers starting on 10th July 2022 to up now in the Thatta district of Sindh. Heavy downpour has led to urban flooding in Thatta.

“Strong monsoon currents spells are have brought under the influence of this weather system to Thatta also. It added that monsoon rains have started with the initial spells in Thatta with thunderstorms. More thundershowers with isolated heavy to very heavy rainfall could also hit the Thatta District during the wet spell that is expected in the coming days.

Windstorms may damage loose structures in vulnerable locations in the Thatta District.

There were incidents of Katcha/Straw Houses roof collapses of more than two dozen mud houses and rooms have been demolished.



# DISTRICT BADIN

## Migration of Households



The current spell of rain has severely affected 64 union councils and cities wards of District Badin. The continuity of rain brought high flood in rural areas as well as cities which caused submission of communication channels / transportation. People are stuck and struggling to approach at safe place which increased ratio of migration because their villages / homes have been submerged in water. It brought high ratio of community loss including damages of homes, food items, non-food items and death ratio in livestock. Rain flood water brought enormous challenges of shortage of food & non-food items because it has severely disturbed routine life and do not have flood i.e. food & non-food items. Moreover, rain flood increased number of mosquitoes that cause spread of sickness in human and livestock because of mosquitoes' bite. Most of communications channels to approach at rural areas found submerging in water. Continuity of rain demolished and cracked homes

## COORDINATION MEETINGS

District Manager Mr.Jamil Samejo conducted 03 coordination meetings with Deputy Commissioner, ADC-II and Deputy Director of Social Welfare Department relating to rain flood and shared the scenario. Deputy Commissioner Badin asked ration support from Sindh Rural Support Organization for 50 homes. On the basis of Deputy Commissioner request, District Manager Coordinated with SRSO head office and arranged food rations for **50 families** and handed over to District Administration.

## RELIEF WORK

**District Manager physically visited broken canal areas and union councils for collection of data perspective of rain losses. He directed all social mobilization team of 05 Tehsils to coordinate community for safety precautions and physically identification of those families who have dire intensive need of food. All teams have commenced process of identifications in affected areas.**



## Temporary Shelter

# District Badin-Pictorial View



# SANGHAR

## SITUATION ANALYSIS

### In Numbers

101,181 Population Affected  
147,59 ( as per District Government ) affected families.

4317 Families have been displaced to camps.

7282 Total Families in camps  
300 Goats, 270 Sheep, 5 Cow,  
20 Buffalos, 3 Donkeys have died

10 Casualties  
5 Male, 2 Female and 3 Children

14 Injured  
2 Male, 8 Female and 4 Children

8,761 Houses damages  
5989 Partially Damaged Houses.  
2772 Fully Damaged Houses.

Massive agriculture, livestock & shelter losses accrued at district Sanghar due to continuous rain showers since the last 36 houses earlier district Sanghar receive extensive from July 2022.

The current estimated 80% Cotton crop damaged which is main & major losses as district Sanghar is highest cotton producing district same time sugar-cane, banana, and other crops also badly affected.

Livestock is a major livelihood source of rural areas and which suffering a lot due to different viral & waterborne diseases, insufficient fodder & mosquitoes. Community shifting their livestock to the desert area. We found livestock dead bodies at the roadside and livestock mortality may increase in the current situation. The shelter is everything for human beings but unfortunately recent continuous rains cause the distraction of shelters especially mud made shelter distraction number raising in hours, and those peoples which living in lower areas their housing are under water and their shifted/ migrated to road side or nearest desert area. Some where we also notice that flood affected families shifted in Government schools as well.

Till to date as per Government data two human death also recorded due to rains one at Jhol & 2nd at Khipro.

In this situation most of families needed food/ ration, shelter, NFIs, WASH and medical assistance on immediate bases and same time fodder, treatment and Vaccination for livestock to reduce potential losses of human lives to protect their livelihood sources.





# DISTRICT MIRPURKHAS

## RAIN EMERGENCY SITUATION ANALYSIS

The first spell of rain started from 15th July-2022 in the district Mirpurkhas after that slowly rain continued till second spell which started from 18th to 19th July-2022, a few days later, the third spell of rain started again on 23rd July-2022 which remained continue till 4th August upto 12:00PM. Similarly, after a few days, the fourth spell of rain started again from 5th to 18th August-2022 which is still continued in District Mirpurkhas. Mirpurkhas district is the area which has been badly affected by continuous rains. It has been reported that rain flood not only damaged the houses but also destroyed crops in district Mirpurkhas. This rain badly affected the Union Councils community migrated different safe places and roads. In addition the livestock and agriculture livelihood assets were also badly affected during the rainfall. While the most of the communication channels in rural areas are broken and damaged and rain flood situation also destroyed the standing crops and greatly the livelihoods of inhabitants.



# SUKKUR HEAVY RAIN DAMAGES PICTORIAL VIEW



# GHOTKI HEAVY RAIN DAMAGES PICTORIAL VIEW



SRSO  
DO GHOTKI  
19.08.2022 10:58  
28.104, 69.31517  
Unnamed Road, Ghotki, Sindh



INFINIX  
AI CAMERA



SRSO  
DO GHOTKI  
19.08.2022 11:44  
28.07489, 69.32196



# District Kamber-Shadadkot Rain Situation Pictorial View

SRSO has initiated RAPID Assessment of Damages/Losses.



Village Sabhayo chandio UC Lakha Taluka Kamber District KSK



Village Jahan khan,UC Mirpur Taluka Warrak KSK  
People are Going to Warrak collage camp



Larkano Kamber Road at Village Dittal Abro UC Jevan Abro Taluka Kamber District KSK

# LARKANA HEAVY RAIN DAMAGES PICTORIAL VIEW UC TATRI TALUKA DOKRI DISTRICT LARKANO

SRSO has initiated RAPID Assessment of Damages/Losses.



# Shikarpur, Kashmir & Jacobabad Rain Emergency Situation Analysis



## The Situation

The current monsoon spell of heavy rain is continuing from 17th August 2022. This heavy rainfall has affected all Talukas of three districts due to heavy rain, houses and agricultural land being heavily damaged and rainwater standing in rice crops and surrounding the villages and inside the houses..

In District Jacobabad, The heavy rain has badly devastated the crops and created food insecurity. Hundreds of the green lands were converted into water and badly hit by the heavy rainfall. Hundreds of houses collapsed, people were injured, children suffered from diseases, social life was disrupted, and socioeconomic life of the public was badly affected. Monsoon rains damaged the homes, roads, bridges, and power stations in 40 Union Councils of the District. There are three main canals across the District Jacobabad Ghari Hassan Sarki canal located near Tehsil Thul has damaged a number of houses, and hundreds of animals died. Another Canal Bhutta Shaakh and Muslabad have ruined the lives of people in this heavy rainfall Jacobabad District was severely impacted. In fact, the recent disasters have not only resulted in the loss of precious human life but also damaged infrastructure and the destruction of crops, and food shortages.

In District Kashmir, River Indus protection Bandh has been damaged and due to damage of shank band more than 50 villages are affected and District Government has declared an emergency in this area. District Government Division reported that in district Kashmir 03 persons died during heavy rainfall.

In District Shikarpur, a number of villages are affected and due to heavy rain major damages occurred such as Kacha houses, and crops being damaged 03 persons and 01 child died and 08 persons were injured.

## Losses In Numbers

8 Casualties : 3 Shikarpur, 2 Jacobabad, and 3 Kashmir.

27 Injured: 8 Shikarpur, Jacobabad 19 and zero Kashmir.

Crops have been damaged 100%.

Katcha houses above 300 have been demolished.

**SRSO has initiated RAPID Assessment of Damages/Losses.**

**SHIKARPUR HEAVY RAIN DAMAGES PICTORIAL VIEW**  
**SRSO has initiated RAPID Assessment of Damages/Losses.**



**RAIN WATER STANDS SURROUNDING THE VILLAGE MISARI WAHAN TEHSIL GARHI  
YASEEN OF DISTRICT SHIKARPUR**



**RAIN WATER STANDS SURROUNDING THE VILLAGES OF TEHSIL GARHI YASEEN,  
DISTRICT SHIKARPUR**





**SHIKARPUR HEAVY RAIN DAMAGES PICTORIAL VIEW**



**KASHMORE@KANDHKOT PICTORIAL VIEW**  
**VILLAGE SHER MUHAMMAD BHANGWAR UC DOLATPUR TEHSIL**  
**KANDHKOT**  
**SRSO has initiated RAPID Assessment of Damages/Losses.**




# JACOBABAD PICTORIAL VIEW

SRSO has initiated RAPID Assessment of Damages/Losses.



**HOUSES ARE DAMAGED AND RAIN WATER STANDS IN RICE CROP THE VILLAGE MANSAB UC LOGI OF DISTRICT JACOBABAD**





**MIRPURKHAS TEAM IS DOING ASSESSMENT AT UNION COUNCIL  
KHUNBHRI DISTRICT MIRPURKHAS**

**FIELD ASSESSMENT FOR RATION  
DISTRIBUTION AT VILLAT DITO  
KHAN JAMALI SANGHAR**



**FIELD ASSESSMENT FOR RATION DISTRIBUTION AT KOTDIJI KHAIRPUR**





OFFICE OF THE  
DEPUTY COMMISSIONER  
KAMBER-SHAHDADKOT @ KAMBER  
No. DC/KSK/GB.:BR:/REF: FOOD-RAIN:/2022/ 2966  
Kamber Dated 20/08 /2022  
"SAY NO TO CORRUPTION"

To,

The Senior Superintendent of Police  
Kamber- Shahdadkot @ Kamber

**SUBJECT: SECURITY ARRANGEMENTS FOR THE DISTRIBUTION OF RELIEF ITEMS AMONG THE RAIN AFFECTED PERSONS OF DISTRICT KAMBER SHAHDADKOT @ KAMBER.**

I am directed to inform you that the Relief Items are to be distributed amongst the Rain Affected Persons of the District.

In this regard, I am further directed to request you kindly to take necessary measures and provide Security to the Officers/ Officials, during the Distribution of Relief Items activities in all talukas, as to avoid any untoward law and order situations.

It is therefore requested you to direct the District Superintended of Police (DSPs) of the respective Talukas to extend full cooperation and coordinating with the Revenue Officer/ Officials of respective talukas for the smooth and safe distribution of Relief Items.

For Deputy Commissioner  
Kamber Shahdadkot @ Kamber

**C.C: to:**

1. The Commissioner Larkano Division Larkano
2. The DIG Larkano Division Larkano
3. The Assistant Commissioner \_\_\_\_\_ (All)
4. The District Superintendent of Police \_\_\_\_\_ (All).
5. The Mukhtiarkars \_\_\_\_\_ (All).
6. Master file.

DETAILS OF SIX HOURLY RAINFALL REPORT					
SNO	DIVISION	DISTRICT	Rainfall (MM) (12:00pm-06:00pm)	Rainfall (MM) (06:00pm-11:59pm)	Accumulative Rainfall (MM) (12:00pm-11:59pm)
1	KARACHI	KARACHI EAST	3	25	28
		KARACHI WEST	0	21	21
		KARACHI SOUTH	1	37	38
		KARACHI CENTRAL	0	9	9
		MALIR	7	101	108
		KORANGI	1	12	13
		KEAMARI	0	5	5
2	HYDERABAD	HYDERABAD	5	75	80
		JAMSHORO	5	35	40
		DADU	0	8	8
		MATIARI	16	-	16
		TANDO ALLAHYAR	60	43	103
		TANDO MUHAMMAD KHAN	25	41	66
		THATTA	35	25	60
		SUJAWAL	20	25	45
		BADIN	70	31	101
3	SUKKUR	SUKKUR	28	16	44
		KHAIRPUR	22	4	26
		GHOTKI	6	8	14
4	SHAHEED BENAZIR ABAD	SHAHEED BENAZIRABAD	0	27	27
		N. FEROSI	0	6	6
		SANGHAR	36	22	58
5	LARKANA	LARKANA	0	7	7
		KAMBER SHAHDADKOT	0	29	29
		SHIKARPUR	11	0	11
		JACOBABAD	15	12	27
		KASHMORE	4	4	8
6	MIRPURKHAS	MIRPURKHAS	68	56	124
		UMERKOT	72	58	130
		THARPARKAR	36	55	91

Sd/- Assistant Director (Operations-II) PDMA SINDH FROM 1200 Hours 12:00 PM to 11:59 PM Date: 17/08/2022  
NOTE: '-' will be read as 'Not Reported'. Source: Chief Minister Sindh Rain Portal

Phone: 0228 920018-80 (Fax) 0228-920030 Email: dumarokot2019@gmail.com  
NO. DC/UR/Mission/2022/01 2022  
Office Of The Deputy Commissioner Umerkot Umerkot dated the 16/08/2022

To: The Commissioner, Mirpurkhas Division, Mirpurkhas

Subject: **SUBMISSION TO DECLARE DISTRICT UMERKOT AS "CALAMITY AFFECTED"**

It is respectfully submitted for favour of information that since last 24 hours, the rain is running throughout district Umerkot and its flow recorded more than 200 mm. In this respect, the Mukhtarkars of this district have reported that whole standing crops of Kharif-2022-2023 has come under water and there is no hope of any produce for livelihood of Khatedar/ Abadgar, therefore, the Relief Department, Government of Sindh may kindly be moved to declare district Umerkot as "Calamity affected" and remission of government charges may be exempted in the larger interest of growers. This is submitted for kind perusal and early action in the matter is requested Sir.

(TAHIR ALI MANSOUR)  
DEPUTY COMMISSIONER  
UMERKOT

Cc:

- The Senior Member, BOR/ Relief Commissioner, Government of Sindh, Karachi for kind perusal and necessary action at the earliest in the larger interest of growers.
- The Additional Relief Commissioner, Sindh, Hyderabad, for information and necessary action.
- The Deputy Secretary (Staff) to Chief Minister, Sindh, Karachi.
- The Deputy Secretary (Staff) to Chief Secretary, Sindh, Karachi.
- The PS to Minister for Education & Archaeological Deptt, GoS, Karachi for kind perusal of Honourable Minister.
- The Assistant Commissioners (all)
- The Mukhtarkars (all)

No. PDMA(S)/7(8)/15/405  
PROVINCIAL DISASTER MANAGEMENT AUTHORITY  
REHABILITATION DEPARTMENT  
GOVERNMENT OF SINDH  
PLOT NO. 24-C, MAIN KHAYARAN-KANAL  
DEHRA, YA. KARACHI  
Phone: 821-903200-5, Fax: 821-903207

URGENT BY FAX-WHATSAPP  
To: Chairman DDMA's Deputy Commissioner (All in Sindh)

Subject: **HEAVY MONSOON RAINS ALERT-II**  
**TORRENTIAL MONSOON RAINFALL-URBAN FLOODING ALERT IN SINDH**

17.08.2022, has informed that the monsoon low-pressure area persists over eastern Sindh and adjoining west Rajasthan (India).

Under the influence of this weather system, widespread Rain-thunderstorms with scattered heavy /very heavy falls (extremely heavy at times) & accompanied with occasional strong winds likely to occur in Shaheed Benazirabad, Sukkur, Khairpur, Sukkur, Larkana, Kohati, Kashmore, Shikarpur, Jacobabad, Badin, Jamshoro, Kambar Shahdadkot, Tharparkar, Umerkot, Mirpurkhas, Badin, Tando Muhammad Khan, Tando Allahyar, Hyderabad, Matari, Thatta, Sujawal, Sanghar Districts & Karachi Division till 19<sup>th</sup> August.

The continuing wet spell over northeastern & southern districts of Balochistan to become intense during 18-20 August which may trigger flash flooding in Daba, Jamshoro, Kambar Shahdadkot Districts & downstream.

Possible Impacts  
• Heavy falls may create water-logging/urban flooding in low lying areas of Hyderabad, Badin, Thatta, Sujawal, Umerkot, Mirpurkhas, Sanghar, Tando Muhammad Khan, Tando Allahyar, Daba, Jamshoro, Sukkur, Shaheed Benazirabad, Kambar Shahdadkot, Larkana & Sukkur Districts and Karachi Division today & tomorrow.  
• Persistent heavy rains over Kohat, Lashkari and Hub-delta of Balochistan & over Kirthar Range may create extra pressure on Hub dam, Thaddo dam & downstream nullahs.  
• Sea conditions likely to remain rough & fishermen are advised to remain careful while in deep sea.

Keeping in view above, it is recommended that concerned Deputy Commissioners/ Chairmen DDMA's and other relevant authorities/ stakeholders may take all necessary mitigation measures including:

- Ensure early warning mechanism for evacuation of vulnerable population in areas/districts in case of flash flooding.
- Ensure availability of dewatering machines and the staff during rainfall.
- Improve coordination with emergency services, also with various law departments.
- Establishment of helpline/ Cell number to address needs of affected people at priority basis.
- Ensure provision of water and necessary emergency medicines to the general public during emergency.
- Stockpile necessary emergency relief medicine stores especially in affected areas.

60	Union Council No. 8, Halepota						
70	Union Council No. 9, Dandale						
71	Union Council No. 10, Chhoti Madhuni						
72	Union Council No. 11, Hadho Qambarani						
73	Union Council No. 12, Mankori or Mankori Thadar						
74	Union Council No. 13, Thar						
75	Union Council No. 14, Nadehra Kambhri						
76	Union Council No. 15, Haji Sironi						
77	Union Council No. 16, Madho						

The required information has been received from concerned Mukhtarkars and endorsed by the Assistant Commissioners is sent herewith for further necessary action.

(TAHIR ALI MANSOUR)  
DEPUTY COMMISSIONER  
BADIN

- Cc to:-
- The Director Operations, PDMA, Sindh, Karachi.
  - The Assistant Commissioner, Emergency, Hyderabad Division Hyderabad.
  - The PS to Federal Person on Rain Emergency nominated by Hon. Chief Minister, Sindh.

## Rainfall Report in the last 12 hours at all districts reported by Provincial Disaster Management Authority Sindh Government.

**DEPUTY COMMISSIONER  
BADIN**  
NO. DC/PS/BDN/965/2022  
Dated: 16<sup>th</sup> August, 2022

The Additional Relief Commissioner,  
Board of Revenue, Sindh,  
Hyderabad.

Subject: **NOTIFICATION OF FLOOD AFFECTED AREAS ON THE BASIS OF TEHSIL / UNION COUNCIL FOR PROVISION OF IMMEDIATE CASH RELIEF THROUGH BISP.**

Sr. #	District	Tehsil	Union council	Remarks
1.	Badin	Badin	45. Behdani	Already being notified at calamity affected by the BOR Sindh.
2.			51. Bhugra Memon	
3.			50. Shaheed Dodo Soomro	

It is further submitted that Municipal Committee Badin, exist over eight Dehs, Badin, Pattar, Sonhar, Ohri, Karabari, Cherandi, Kerandi and Gaghro having 14 wards have already been reported in the shape of houses damages partially and fully. However, the remaining portion of those Dehs, are being reported as affected after finding rain water standing and affecting the crops. It is requested that the remaining portion of said Dehs may kindly declared as calamity hit. The rain since 20<sup>th</sup> July, nearly 470 mm has adversely affected the whole district. On the basis of following:

- Below the poverty line index
- Continual torrential rains.
- Un-employment.

This district may kindly be included in this BISP, programme.

The affected areas are as under:

S.#	District	Taluka	Union council	Remarks
1	Badin	Badin	Municipal Committee Badin	Fully affected
2			Town Committee Nindo	
3			Town Committee Kadhan	
4			Union Council No. 39, Kadi Kazia	
5			Union Council No. 40, Dargah Yousif Shah Bukhari	
6			Union Council No. 41, Dr. Abdullah Soomro	
7			Union Council No. 42, Muhammad Khan Bhurgri	
8			Union Council No. 43, Nindo Shahar	
9			Union Council No. 44, Luari Sharif	
10			Union Council No. 46, Abdullah Shah	
11			Union Council No. 47, Mitho Khan Chandio	
12			Union Council No. 48, Mithi-III	
13			Union Council No. 49, Chakar Panhwar	
14			Union Council No. 52, Seerani	
15			Union Council No. 53, Pir Fateh Shah	
16			Union Council No. 54, Sial	

Tando Bago  
Town Committee Tando Bago  
Town Committee Khoski  
Town Committee Pangrio  
Union Council No. 23, Khedehero  
Union Council No. 24, Dei  
Union Council No. 25 Dadah  
Union Council No. 26 Bahdur Khan Chandio at Sangi Pharho

Union Council No. 27 Hayat Khaskheli  
Union Council No. 28 Khairpur Gambo at Malkani Sharif  
Union Council No. 29, Saman Shah Sarkar  
Union Council No. 30 Olya Jarkas  
Union Council No. 31 Pir Bodlo at Nevi More  
Union Council No. 32 Khalifo Qasim  
Union Council No. 33 Olya Khan Shah  
Union Council No. 34 Saeed Khan Bhurgri  
Union Council No. 35 Pahar Mari  
Union Council No. 36 Khan Bahadur Mir Gh. Mohd. Khan Talpur  
Union Council No. 37 Adoori  
Union Council No. 38 Sarang Fakir at Sono Khan Jamali

Town Committee S.F Rahu  
Town Committee Kario Ganhwar  
Union Council No. 55 Kario Ganhwar  
Union Council No. 56 Gharo  
Union Council No. 57 Rahuki  
Union Council No. 58 Tari  
Union Council No. 59 Kandiani  
Union Council No. 60 Fatehabad  
Union Council No. 61 Muhammad Shah Girhari  
Union Council No. 62 Dargah Sharif Ahmed Rajo  
Union Council No. 63 Khorwah Chowk  
Union Council No. 64 Shaheed Fazil Rahu  
Union Council No. 65 Makhdoompur  
Union Council No. 66 Khorwah  
Union Council No. 67 Dubi  
Union Council No. 68 Jhole

Talhar  
Town Committee Talhar  
Town Committee Rajo Khanani  
Union Council No. 17 Wasi Adil  
Union Council No. 18 Mir Ahsan Talpur at Rajo Khanani  
Union Council No. 19 Mir Sahib Khan Talpur at Saeedpur  
Union Council No. 20, Pir Ali Bahadur Shah at Chanri  
Union Council No. 21 Peeru Lashari  
Union Council No. 22 Haji Muhammad Ashraf Thebo at Rip

Matli  
Municipal Committee, Matli  
Town Committee Tando Ghulam Ali  
Union Council No. 1 Ghulam Muhammad Halepoto  
Union Council No. 2, Haji Muhammad Hashim Panhwar  
Union Council No. 3 Manik Laghari  
Union Council No. 4, Phikara  
Union Council No. 5, Haji Allah Dino Serewal  
Union Council No. 6, Ghulam Shah Laghari  
Union Council No. 7, Ghazi Khan Chang



# National Weather Forecasting Centre

Pakistan Meteorological Department



## Rainfall (mm)

Total Rainfall (mm) last 24 hours on Friday - Aug 19, 2022 at 0800 PST

Stations	Rainfall (mm)
<b>Sindh</b>	
Padidan	355
Sakrand	138
Larkana	129
Mohenjodaro	124
Khairpur	121
Shaheed Benazir Abad	114
Rohri	90
Jacobabad, Sanghar	81
Mir Pur Khas	78
Sukkur	75
Dadu	69
Tando Jam	61
Chhor	44
Hyderabad	(City 38, A/P21)
Mithi	14
Karachi	(Qaidabad 10, Gulshan-e-hadeed 04, Jinnah Terminal, Faisal Base, University road, Kemari, Orangi, DHA, MOS Trace)
Badin, Thatta	01
<b>Punjab</b>	
Bahawalpur	20

## STATEMENT SHOWING DETAILS OF LOSSES DURING CURRENT RAINS 2022

Larkano Division.

Information From 22.07.2022 to 18.08.2022

S.No	District	Person Died	Person Injured	Losses
01	Larkano	04	19	Partially effected
02	Shikarpur	03	08	Partially effected
03	Jacobabad	02	19	Partially effected
04	Kashmore	03	Nil	Partially effected
05	Kamber	07	29	Fully Effected
	Grant Total	19	75	

**Note:** However assessment for crops and live stocks is in process and relief activities are also carried on by relevant departments.



No. CDO/RBR/WSC/SMBC/SSC/2022/1159

OFFICE OF THE CHIEF ENGINEER,  
SUKKUR BARRAGE RIGHT BANK REGION,  
LARKANA.

Email: cerb@larkana.gov.pk  
Larkana dated the 18/08/2022.

**SUBJECT: NOMINATION FOR FLOOD / RAIN EMERGENCY CONTROL ROOM.**

**NOTIFICATION.**

The High Flood warning as well as heavy rains in the province has been received from the Metrological Department, Government of Pakistan. The undersigned is pleased to appoint Mr. Shujauddin Bhutto, Stenographer (BS-14) Sukkur Barrage Right Bank Region Larkana as Flood Emergency Official for Sukkur Barrage Right Bank Region Larkana during Flood / Rain 2022 in addition to his own duties.

Mr. Muhammad Azeem Soomro, Telephone Operator Rice Canal Division Larkana will act as Assistant Liaison Official in addition to his own duties.

Mr. Abdul Khaliq Kalhoro, Telephone Operator Northern Dadu Division Larkana will act as Assistant Flood Liaison Official in addition to his own duties. Their Telephone Numbers are given as under:-

Name and Designation	Residential Address	Telephone Numbers		
		Office	Residence	Mobile
<b>Flood Emergency Official</b> Mr. Shujauddin Bhutto	Larkana City			03337525311 03013481389
<b>Flood Liaison Official</b> Mr. Muhammad Azeem Soomro	Larkana City			03066663854
<b>Assistant Flood Liaison Official</b> Mr. Abdul Khaliq Kalhoro	Larkana City			03337576701

The Control Room of the Flood Emergency Team is established at Irrigation Complex Larkana.

**Copy forwarded with compliments to:-**

1. The Secretary Irrigation Department Government of Sindh Karachi.
2. The P.S to Minister for Irrigation Department Government of Sindh Karachi.
3. The Chairman IRSA Islamabad.
4. The Director Regulation Department, Government of Sindh, Karachi.
5. The Commander Headquarter 18 Division Hyderabad Cantonment Hyderabad.
6. The Commander Headquarter 16 Division Pano Aqil Cantonment Pano Aqil.
7. The Advisor Water Distribution Cell (WDC) Irrigation Department Government of Sindh Karachi.

**DETAIL OF DAMAGES/LOSSES DUE TO RAIN 2022 TALUKA BAKRANI UPTO 5 PM 19-08-2022**

Sr. No.	Name of Tapa	House Damages	House Completely destroyed	Casualties	Deaths	Loss of Livestock	Preliminary Estimates of Crops destruction	Other Incidents
1	Baqapur	13	3	Nil	Nil	Nil	80%	Nil
2	Abad	10	1	Nil	Nil	Nil		Nil
3	Mad Bahu	7	1	Nil	Nil	Nil		Nil
4	Yako Sandilo	85	7	Nil	Nil	Nil	85%	Nil
5	Karira	40	Nil	Nil	Nil	Nil	70%	Nil
6	Gerello	45	Nil	Nil	Nil	Nil	80%	Nil
7	A.Gerello		Nil	Nil	Nil	Nil		Nil
8	Arija	85	7	Nil	Nil	Nil	85%	Nil
9	Bhangi Kalhora	80	8	Nil	Nil	Nil	85%	Nil
10	Mahar Wada	Estimating						
11	Butta Kalhora							
12	Kanuri							
<b>Total:-</b>		<b>365</b>	<b>27</b>	<b>Nil</b>	<b>Nil</b>	<b>Nil</b>	<b>Arruound 80%</b>	<b>Nil</b>

  
 ASSISTANT COMMISSIONER  
 TALUKA BAKRANI  
 19/08/22

C.c to:-

- i) The Commissioner Larkana, Division Larkana for information.



**OFFICE OF THE**  
**MUKHTIARKAR/ ASSISTANT COLLECTOR-II**  
**TALUKA RATODERO.**

No. MK/RTD/ 766 /2022.  
Dated: 20.08.2022.

To,

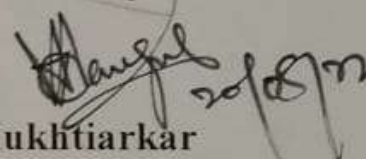
The Worthy Deputy Commissioner,  
Larkana.

Through: The Assistant Commissioner Ratodero.

**SUBJECT: DEATH INCIDENT REPORT DUE TO COLLAPSED OF HOUSE OF**  
**RIAZ HUSSAIN JARWAR R/O VILLAGE KHANWAH, TALUKA**  
**RATODERO DISTRICT LARKANA.**

It is submitted that on dated 20.08.2022 at about 10:30 a.m, due to heavy rain a house of Riaz Hussain Jarwar R/o Village Khanwah Taluka Ratodero, collapsed/ fallen down in which his son namely Akhtar Hussain having age about 12 years died.


It is further submitted that the family of above named deceased person belongs to poor family. It is therefore requested that the financial assistance may kindly be provided to the above person on humanitarian grounds.

  
Mukhtiarkar  
TALUKA RATODERO

**OFFICE OF THE ASSISTANT COMMISSIONER TALUKA RATODERO**

No. Asstt: / 59 2022.  
Dated: 20.08.2022.

Submitted to the Deputy Commissioner Larkana for favour of kind perusal and further necessary action at your end please.

  
Assistant Commissioner  
Ratodero 20.8.22



Tel # 0243920200-1  
Fax# 0243920202

**OFFICE OF THE  
DEPUTY COMMISSIONER**

**KHAIRPUR MIRS**


No. DC/ IB / PS/ 262/ 2022

Dated: 19<sup>th</sup> August, 2022

**NOTIFICATION**

In view of the prevailing heavy rains / flash floods, the following places / Government buildings as suggested by Assistant Commissioners / Mukhtiarkars (Revenue) of the District are hereby declared as **Relief Camps** for the rain affected population on temporary basis till further orders or till the Rain emergency over.

S.No	Taluka	Name of Relief Camp
1.	Khairpur	Govt. Mumtaz College Khairpur
2.	Kingri	GHS Rafiq Mahesar
3.		GHS Kolab Jeal
4.		GHBS Pir-jo-Goth
5.		GHBS Manghanwari
6.		GHS Ripri
7.	Gambat	GHS Agra
8.	Sobhodero	GHS Hingorja
9.		GHS Sobhodero
10.	Kotdiji	GMS Gambal Shah Deh Chhodaho
11.		GHS Jiskani
12.		GDC Kotdiji
13.		GHS Layari
14.		GHS Naseer Fakir Jalalani
15.	Mirwah	GHS Tando Mir Ali
16.		Govt. Degree College Mirwah
17.		GHS Sabbar Rind
18.		GMS Jaffar Khan Jalalani
19.		GHS Bozdar Wada
20.		GHS Setharja
21.		GHS Matt
22.	Faiz Ganj	GPS Khair Muhammad Lashari
23.		GHS Khuda Bux Hisbani
24.		GHS Uman
25.		GHS Akri
26.		GHS Bhango Behan
27.		Govt Degree Collage Karoondi
28.		Govt. Mono Technical Collage Pacca Chang
29.		GHS Hussain Pato
30.		IBA High School Karoondi
31.		GHS Jagh Regulator near Kotlalu
32.	Nara	GHS Suleman Aradain
33.		GHS Misali Goth
34.		GHS Shah Inayat
35.		GPS Muhammad Zaman Shar

  
19.8.22

**DEPUTY COMMISSIONER  
KHAIRPUR**



Provide assistance in the priority areas of dry ration, clean drinking water, non-food items, mosquito nets, fodder for livestock and medical supplies.

# Appeal

## Rain Flood Relief Support for Affected Communities

Ghotki, Sukkur, Khairpur, Sanghar, Mirpurkhas, Umerkot, Badin, Thatta, Larkana, Kamber-Shadadkot, Jacobabad, Shikarpur, Kandhkot@Kashmore & Noushero-Feroze

### Monsoon Rain Emergency 2022

Financial Support can be made with

Bank Name	Silk Bank Limited	United Bank Limited
Branch Address	Sukkur Branch	Minara Road, P.O.Box NO.141, SUKKUR
Branch Code:	0010	0964
Account Title	Sindh Rural Support Organization	SRSO Flood Relief Account
Account NO:	002005809207	00300567
IBAN No:	PK39 SAUD 0000 0020 0580 9207	PK16 UNIL0112096400300567
Swift Code	SAUDPKKAXXX	UNILPKKA028

 [info@srso.org.pk](mailto:info@srso.org.pk)

 071-562718201

 /SRSO\_Official

 /SRSO.Official

## Sindh Rural Support Organization

<https://srso.org.pk>